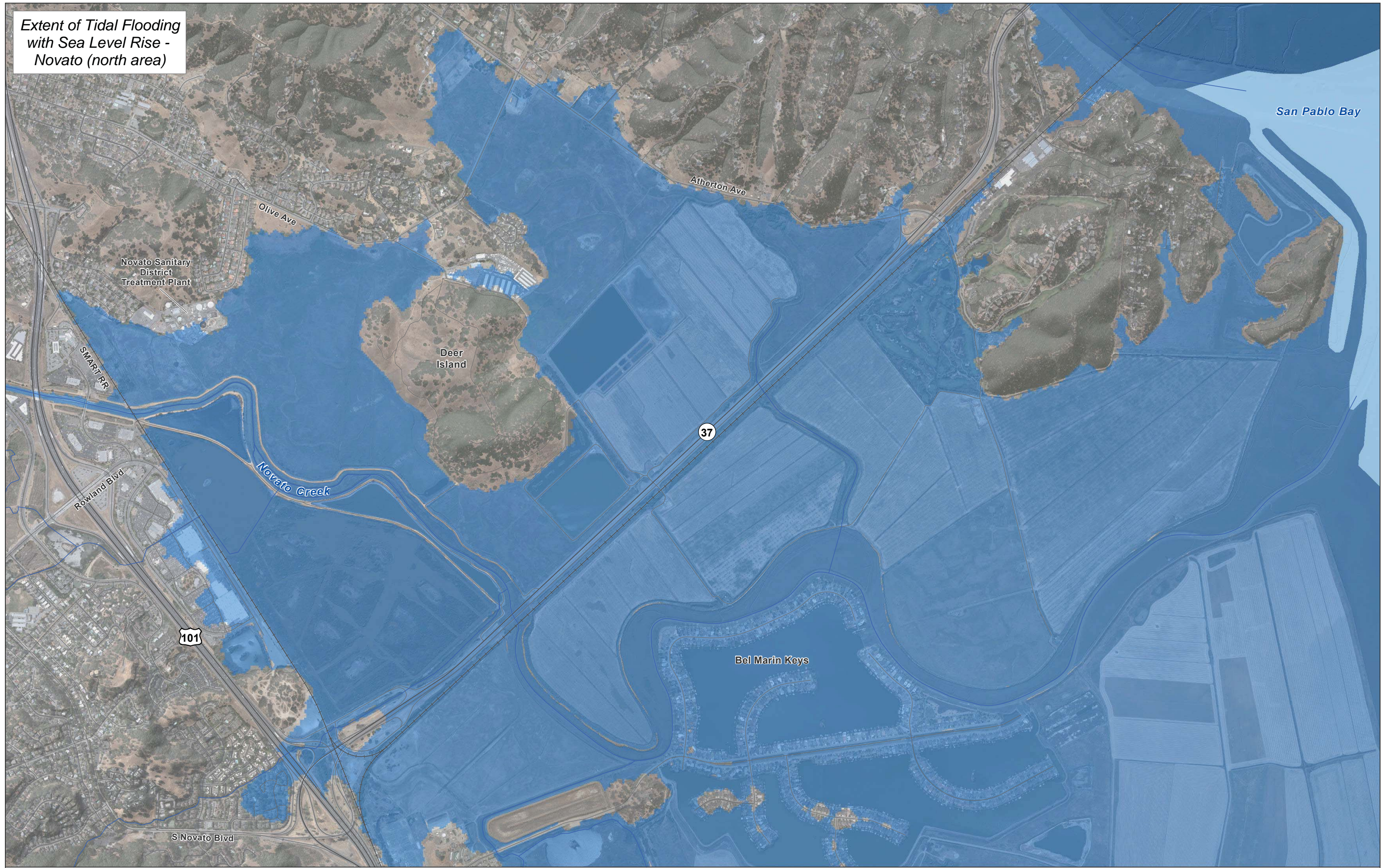



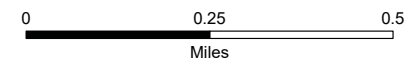
Extent of Tidal Flooding  
with Sea Level Rise -  
Novato (north area)



 60 inch Sea Level Rise\*

\* corresponds to Scenario 5 in Marin Shoreline Sea Level Rise Vulnerability Assessment, BayWAVE, 2017 [marinslr.org]

Disclaimer: Marin County, and data providers herein, make no warranties of the accuracy or completeness of maps and data. Map is representational and subject to future revision.  
Novato Watershed Program, August, 2017



Data Sources:  
Our Coast Our Future (OCOF)  
MarinMap Consortium of Public Agencies  
Marin County Community Development Agency